





INSTITUTE FOR FISHERIES RESEARCH  
 DIVISION OF FISHERIES MICHIGAN CONSERVATION DEPT.  
 LAKE INVENTORY MAP  
**STEVENS LAKE**  
 AREA 45.5 ACRES  
 MARGINAL SURVEY AND SOUNDINGS 7/10/56  
 SHORE OUTLINE BASED ON U.S. DEPT. AGRIC. AERIAL PHOTO 6/14/52  
 BENZIE COUNTY T. 27 N., R. 13 W. SEC. 3, 10

LEGEND







BOTTOM

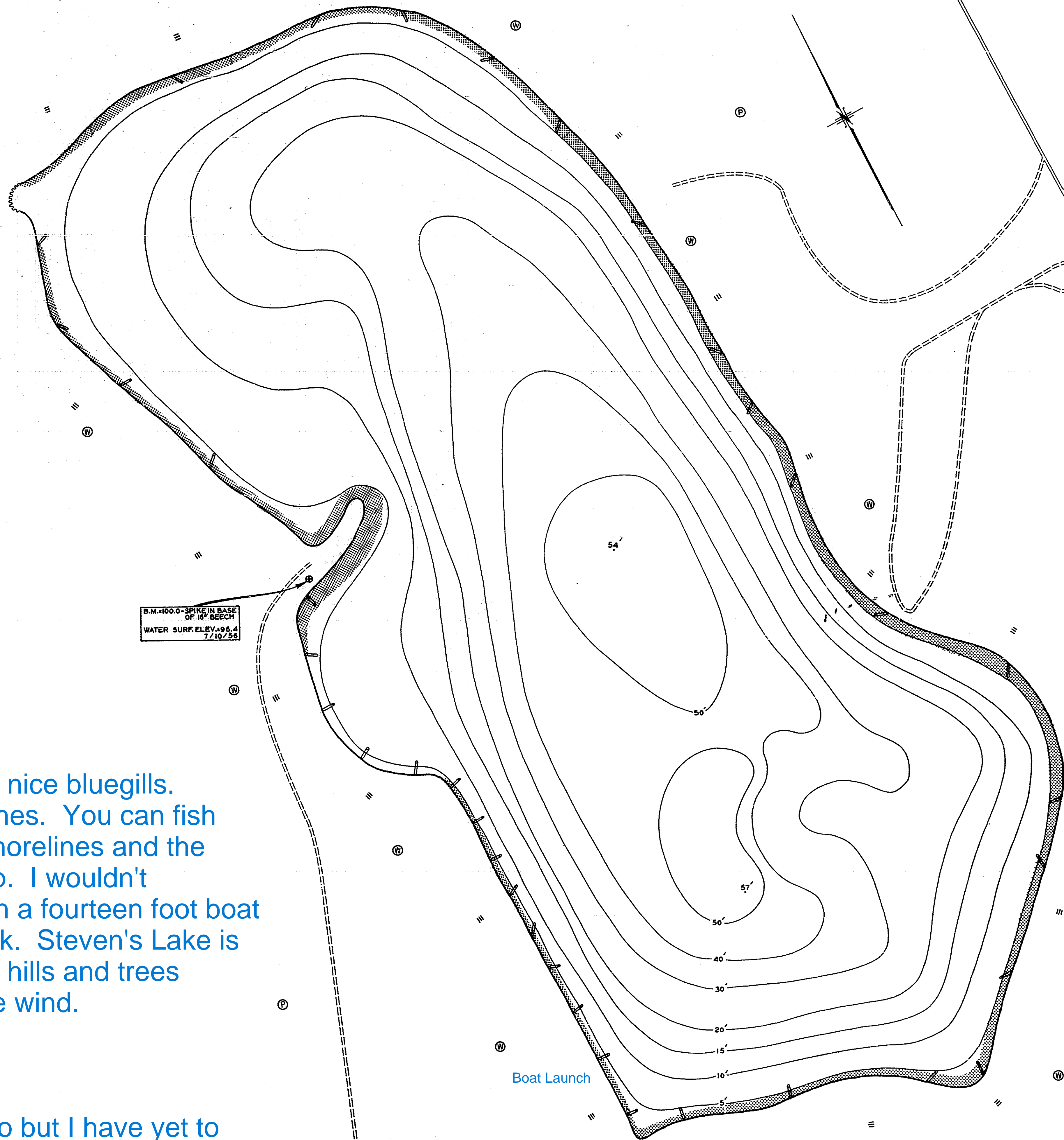
-  Sand
-  Organic
-  Deadheads

OUTLINE & CONTOURS

-  Shoreline
-  Contours

SHORE FEATURES

-  Slope
-  Improved road
-  Unimproved road
-  Encroaching shore
-  Wooded
-  Pasture



Steven's Lake has a ton of bass and some nice bluegills. Most of the bass range between 12-14 inches. You can fish the whole lake in a few hours. Work the shorelines and the dropoffs. The lake actually gets quite deep. I wouldn't recommend launching anything bigger than a fourteen foot boat as the launch is tricky and there isn't a dock. Steven's Lake is a safe harbor to fish when it's windy as the hills and trees surrounding the lake take away most of the wind.



Supposedly there are a few pike in here too but I have yet to catch one. Chances are, you'll have this lake to yourself.