

Cedar Lake is another overlooked lake in Grand Traverse county. The road to the launch is unpaved and steep. For only a fifty acre lake it has some depth and some feeder streams. I believe it has some springs too because I ice fished it one time and the ice varied so much it scared me! 8 inches in one spot to less than 3 in another. Try the areas in red for bass, bluegill and pike. I would definitely go back to this lake. There's not too many houses on it so it's quiet and peaceful!





B.M. 100-0-R.R. SPIKE BASE  
OF ELM TREE.  
WATER SURF. ELEV. = 96.4  
2/7/52

Boat Launch

INSTITUTE FOR FISHERIES RESEARCH  
DIVISION OF FISHERIES MICHIGAN CONSERVATION DEPT.  
LAKE INVENTORY MAP  
**CEDAR LAKE**  
AREA 50 ACRES  
MARGINAL SURVEY AND SOUNDINGS 2/7,8/52  
GRAND TRAVERSE COUNTY T.27 N.R.12 W. SEC'S.7,8,17,18

LEGEND






BOTTOM

-  Sand
-  Marl
-  Pulpy peat
-  Muck

OUTLINE & CONTOURS

-  Shoreline
-  Contours

SHORE FEATURES

-  Slope
-  Spring
-  Wooded
-  Inlet
-  Outlet

